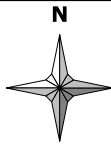
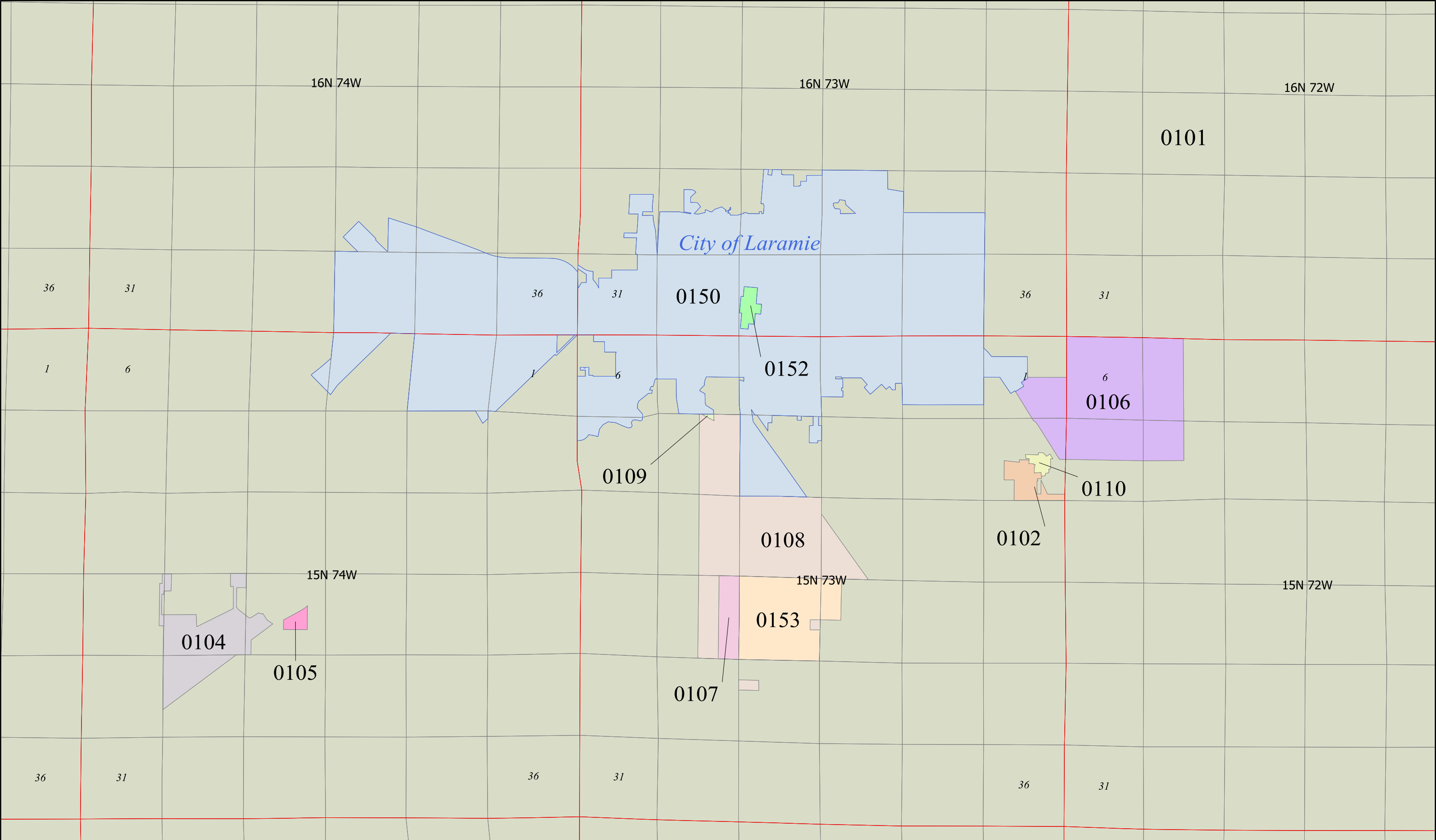


2017 Albany County Tax Districts
Countywide

Wyoming Department of Revenue
Property Tax Division
Technical Services Group
<http://revenue.wyo.gov>

State Plane - Wyoming East
(NAD 27, feet)
Scale: One Section = 1 Mile Approx.
Created on: 1/24/2017

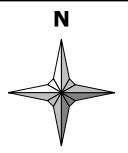




2017 Albany County Tax Districts
City of Laramie

Wyoming Department of Revenue
Property Tax Division
Technical Services Group
<http://revenue.wyo.gov>

State Plane - Wyoming East
(NAD 27, feet)
Scale: One Section = 1 Mile Approx.
Created on: 1/24/2017



25

21N 77W

30

29

21N 76W

28

36

31

32

33

1

6

5

Town of Rock River

0151

12

7

8

20N 77W

13

18

20N 76W

17

